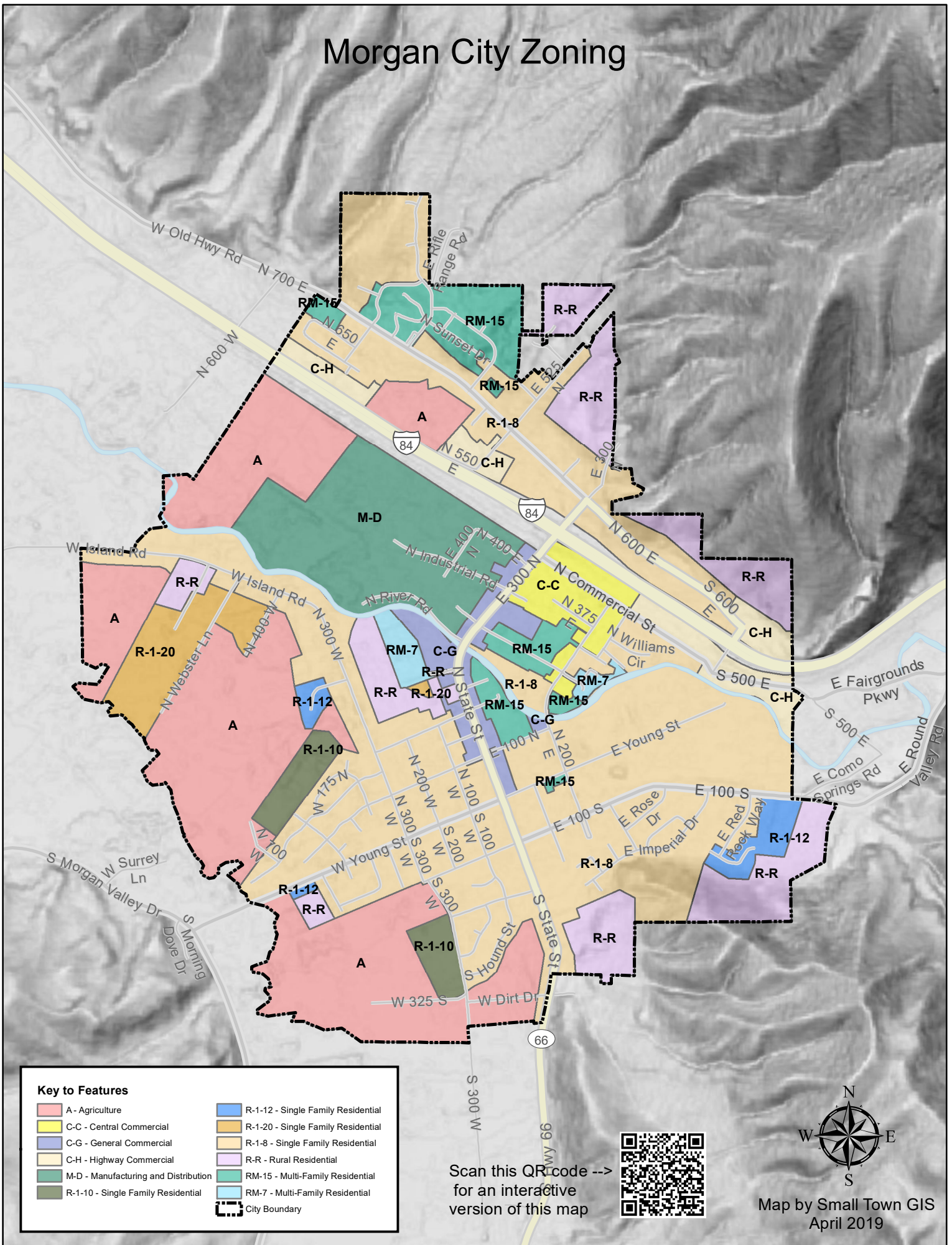















Morgan City Zoning



Key to Features

- | | |
|--|--|
|  A - Agriculture |  R-1-12 - Single Family Residential |
|  C-C - Central Commercial |  R-1-20 - Single Family Residential |
|  C-G - General Commercial |  R-1-8 - Single Family Residential |
|  C-H - Highway Commercial |  R-R - Rural Residential |
|  M-D - Manufacturing and Distribution |  RM-15 - Multi-Family Residential |
|  R-1-10 - Single Family Residential |  RM-7 - Multi-Family Residential |
|  | City Boundary |

Scan this QR code -->
for an interactive
version of this map



Map by Small Town GIS
April 2019